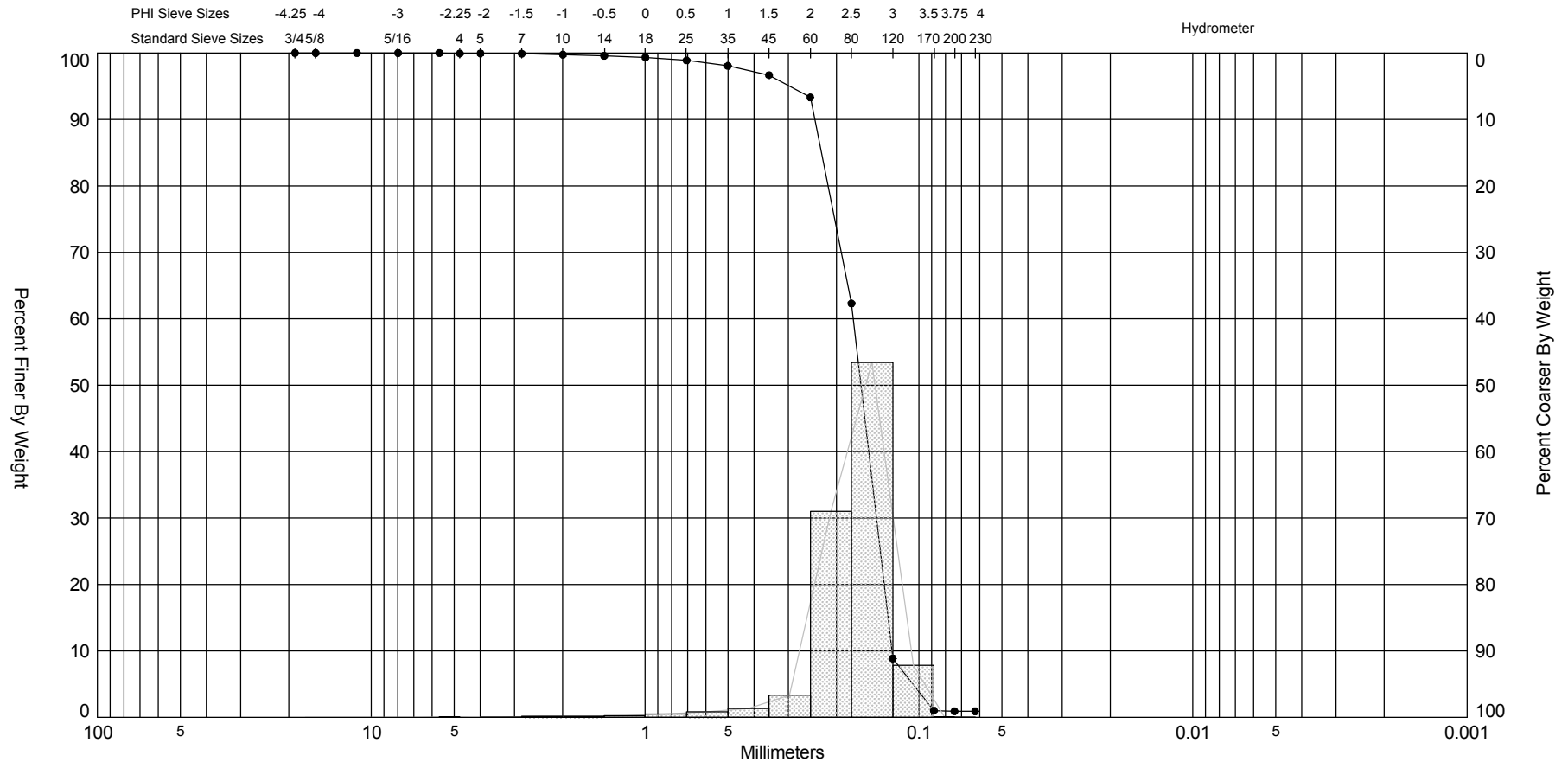




SIEVE ANALYSIS LIDO_06_VC.GPJ FL DEP ROSS.GDT 2/28/06



Gravel		Sand			Silt and Clay
Coarse	Fine	Coarse	Medium	Fine	

Sample	Symbol	Elev. (ft)	USCS	% Fines	% Organics	% Carbonates	Median	Mean	Skew	Kurt	Sort	Sample Information	
LKVC-06-12 #1		-8.8	SP	#200 - 0.92 #230 - 0.91			2.62	2.53	-2.96	19.7	0.52	Project Name:	Lido Key Sand Search
Comments:												Analysis Date:	01-26-06
Depths and elevations based on measured values												Analyzed By:	DB
						Coastal Planning & Engineering 2481 NW Boca Raton Blvd, Boca Raton FL 33431 ph (561) 391-8102 fax (561) 391-9116						Easting (X, ft):	463,673
												Northing (Y, ft):	1,084,716
												Horizontal System:	NAD 1983
												Vertical System:	NAVD 88